

n20G/H Hicksville - Great Neck - Flushing

Aviso: n20G

Para el servicio entre Flushing y Great Neck, please use the n20G.

Para servicio continuado hacia Hicksville, transfiera a el n20H en Great Neck LIRR.

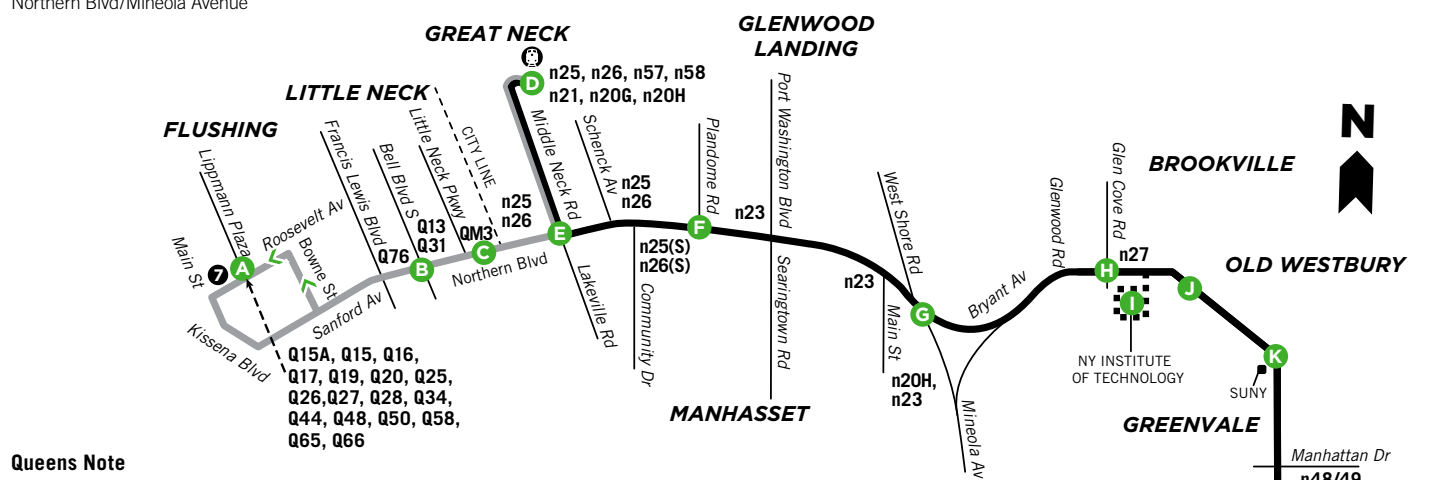
n20H

Para servicio entre Hicksville y Great Neck utilice el n20H.

Para servicio continuado hacia Flushing, transfiera a el n20G en el Great Neck LIRR.

n21

El n21 de/hacia Great Neck también da servicios hacia Clock Tower y Old Northern Blvd/Mineola Avenue.



Queens Note: Nassau Inter-County Express does not provide service for customer trips wholly within Queens.

n20G/H TRANSFERS / TRANSFERENCIAS

Table with 2 columns: n20G/H Route and Transfer Location*. Lists routes like Q13, Q31, Q76 and their transfer locations.

Table with 2 columns: Subway and Transfer Location*. Lists subway lines like 7, n22, n24, n48/49, n80 and their transfer locations.

Fare Information

Exact Fare is Required: NICE accepts MetroCard and/or coins, Uni-Ticket, Unlimited Ride MetroCard, and Pay-Per-Ride MetroCard.

Reduced Fare for Seniors, Disabled, and Medicare Cardholders: Seniors 65 and older, disabled persons and Medicare cardholders pay a reduced fare with acceptable forms of ID which include MTA issued reduced fare card, any Disabled ID issued by governmental agency, Medicare Card, Able Ride ID, or Nassau County Disability Leisure Pass.

Student and Child Fare: Students with a reduced fare MetroCard pay a discounted fare and transfers are free. Children 44" tall and under ride free with a fare-paying adult; limit of 3 children per adult.

Transfers: Transfers are free for both MetroCard and cash fare. Transfers are valid 2 hours on connecting routes only. MetroCard transfers are automatically included. Cash fare must request a transfer upon boarding.

Buying a MetroCard: The MTA MetroCard is the fare for all NICE buses. MetroCards are available at the MetroCard vending machine at the Hempstead Transit Center and at any NYC Transit subway station.

Travel Information Numbers: NICE Customer Information Line 516-336-6600, NICE Able-Ride (Paratransit) 516-228-4000, MTA Long Island Rail Road 511, MTA New York City Transit 511.

Información Sobre Tarifas

Se requiere el pago exacto: NICE acepta MetroCard y/o monedas, Uni-Ticket, MetroCard ilimitado, y Pay-Per-Ride MetroCard. Para informarse de lugares de venta de tickets, por favor llame a MTA al: 718-330-1234 o visite: www.mta.info.

Tarifas reducidas para personas de la tercera edad, discapacitados, y titulares de tarjetas Medicare: Mayores de 65 años, personas con discapacidad y los titulares de tarjetas de Medicare pagan una tarifa reducida con las formas aceptables de identificación que incluyen MTA emitte tarjeta de tarifa reducida, cualquier ID minusválidos emitido por la agencia gubernamental, tarjeta de Medicare, Able Ride ID, o Condado de Nassau Discapacidad Leisure Pass.

Tarifas para Estudiantes y Niños: Los estudiantes con una tarjeta MetroCard de tarifa pagan una tarifa rebajada y las transferencias de autobuses son reducida gratuitas. Los niños de talla 44" y bajo, viajan gratis acompañados de un adulto que paga tarifa; con un límite de 3 niños por adulto.

Transferencias: Las transferencias son gratuitas tanto para MetroCard como efectivo. Son válidas por 2 horas en conexiones de rutas. MetroCard automáticamente incluidas. Para efectivo debe solicitar la transferencia al abordar el autobús. MetroCard sirve para hasta 2 conexiones de rutas de NICE, 1 NYC Autobús, 1 ruta de tren o una ruta local MTA. Las transferencias en efectivo solo son válidas para las rutas de autobuses NICE, NYC Local, o rutas locales MTA. Un segundo ticket de transferencia le será requerido al abordar un tercer autobús NICE.

Comprar una MetroCard: La MTA MetroCard tiene la misma tarifa para todos los autobuses NICE MetroCards se pueden comprar en la expendedora MetroCard en el Hempstead Transit Center y en cualquier NYC Transit subway station. MetroCards también se pueden adquirir a través de vendedores locales.

Información de Números Telefónicos: NICE Línea de Información al Cliente 516-336-6600, NICE Able-Ride (Tránsito Informal) 516-228-4000, MTA Long Island Rail Road 511, MTA New York City Tránsito 511.

n20G/H Mon-Fri Lun-Vie To Hicksville

Table with 13 columns (M-A) and 20 rows (H-G) showing arrival and departure times for the n20G/H route from Flushing to Hicksville.

A indicates timing points shown on map. 12:34 reverse color times indicate P.M.

n20G/H Mon-Fri Lun-Vie To Hicksville

Table with 13 columns (M-A) and 20 rows (H-G) showing arrival and departure times for the n20G/H route from Flushing to Hicksville.

El horario continúa en el panel siguiente -->

n20G/H Mon-Fri Lun-Vie To Hicksville

Table with 13 columns (M-A) and 20 rows (H-G) showing arrival and departure times for the n20G/H route from Flushing to Hicksville.

A indicates timing points shown on map. 12:34 los tiempos reversos del color indican el P.M.

n20G/H Mon-Fri Lun-Vie To Hicksville

Table with 13 columns (A-M) and 20 rows (G-H) showing arrival and departure times for the n20G/H route from Flushing to Hicksville.

A indicates timing points shown on map. 12:34 reverse color times indicate P.M.

n20G/H Mon-Fri Lun-Vie To Hicksville

Table with 13 columns (A-M) and 20 rows (G-H) showing arrival and departure times for the n20G/H route from Flushing to Hicksville.

Schedule continues on next panel -->

n20G/H Mon-Fri Lun-Vie To Hicksville

Table with 13 columns (A-M) and 20 rows (G-H) showing arrival and departure times for the n20G/H route from Flushing to Hicksville.

A indicates timing points shown on map. 12:34 reverse color times indicate P.M.

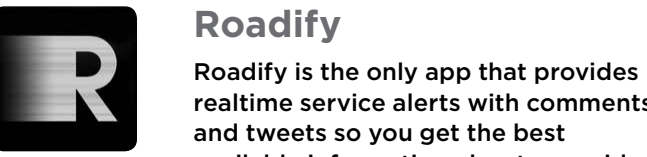


Top Mobile Apps Available for NICE



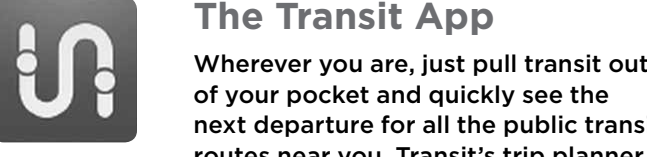
The Official NICE GoMobile app is like having a vending machine in your pocket. No need to carry a MetroCard or change! Use GoMobile to pay your NICE fare, get service alerts and real time bus arrival info. Download for free today!

http://nicebus.com




Roadify is the only app that provides realtime service alerts with comments and tweets so you get the best available information about your ride in one place—from official sources and from other riders too.

http://www.roadify.com



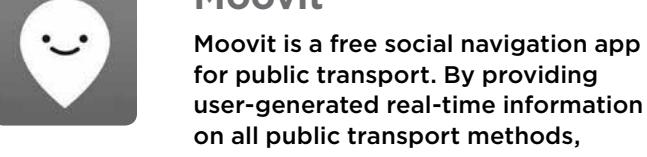
Wherever you are, just pull transit out of your pocket and quickly see the next departure for all the public transit routes near you. Transit's trip planner will also map out the quickest way to get where you need to go.

http://thetransitapp.com



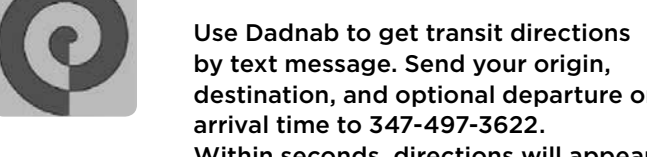
Citymapper is reinventing the transport app for some of the world's most complicated cities, including London, New York, Paris, Berlin, Washington DC, Boston, Madrid & Barcelona.

https://citymapper.com



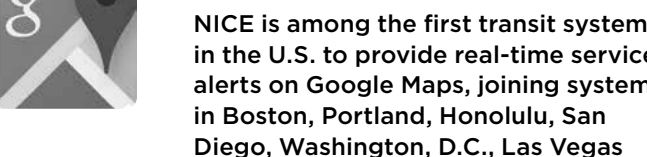
Moovit is a free social navigation app for public transport. By providing user-generated real-time information on all public transport methods, Moovit allows you to relax and get to where you are going faster.

http://www.moovitapp.com



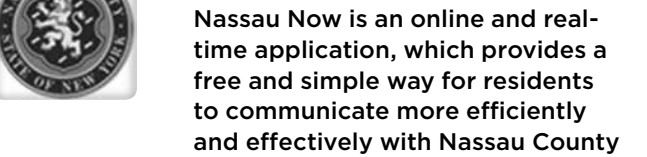
Use Dadnab to get transit directions by text message. Send your origin, destination, and optional departure or arrival time to 347-497-3622. Within seconds, directions will appear in your inbox.

http://www.dadnab.com



NICE is among the first transit systems in the U.S. to provide real-time service alerts on Google Maps, joining systems in Boston, Portland, Honolulu, San Diego, Washington, D.C., Las Vegas and more.

http://maps.google.com



Nassau Now is an online and real-time application, which provides a free and simple way for residents to communicate more efficiently and effectively with Nassau County government.

https://nassاونow.localitymedia.com